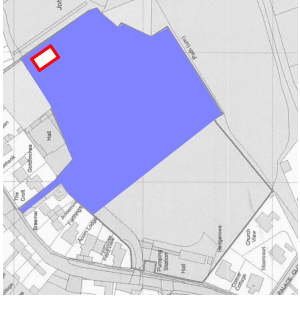


KEY:






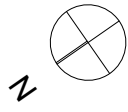
**Important Note:**  
All dimensions are in millimetres. Where dimensions are not shown, but not to be scaled and the matter referred back to Archibum.

All dimensions and conditions are to be checked on site by the contractor prior to preparing drawings or commencing any work. The contractor is responsible for checking that there is no conflict between site dimensions and drawn dimensions.


In the event of any detail or dimensional conflict between Archibum drawings, the matter must be referred back to Archibum for clarification.

NOTES:

-  Stormwater drainage
-  Waste Drainage
-  Infiltration Blanket



P05	07 Jan 19	Scale bar corrected	mb
		Amended building set out, added lighting, footpath & types amended, muga height shown	mb
P04	03 Jan 19	shown	mb
P03	12 Dec 18	Added public path detail & trees	mb
P02	21 Nov 18	Amended building set out	mb
P01	28 Oct 18	PLANNING	mb
	rev	date	description
			auth



marq.boylard@gmail.com

Job Title

**Village Pre-School**

Romsey Road  
King's Somborne

Drawing Name

**Block Plan**

Drawing Status

**PLANNING**

Drawn by  
**Mark Boyland**

Date  
**Oct 2017**

Drawing Scale  
**1:500 @ A3**

Layout ID  
**AJ-01-KS05**

Revision  
**P05**

